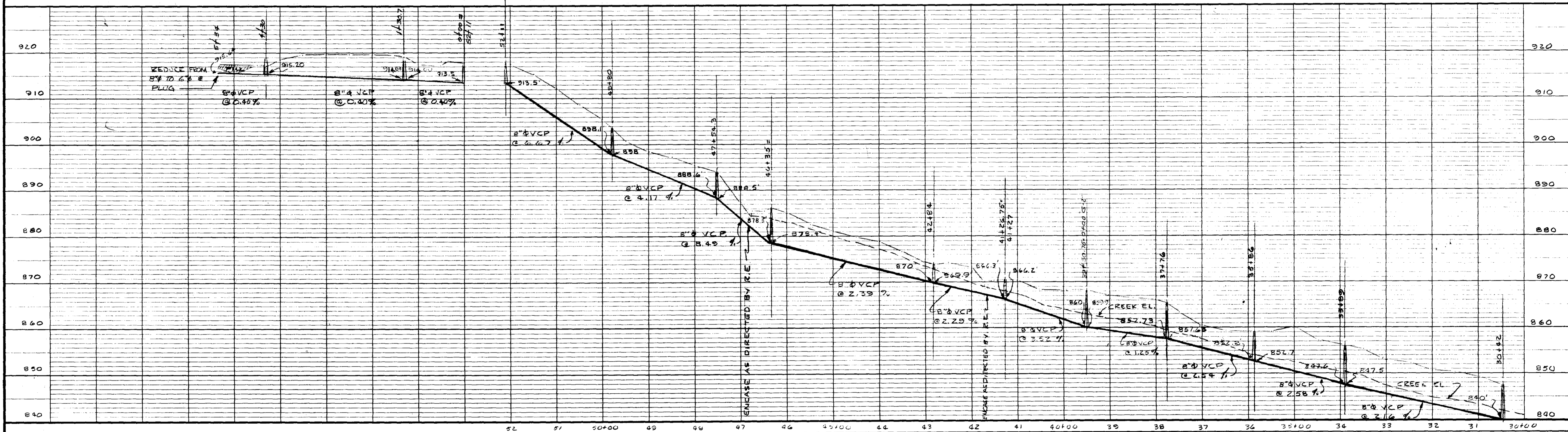


NOTE:
 1. 1" CONNECTION TO BE LOCATED IN LINE BY PROPERTY OWNER
 2. SERVICE LINES TO BE LOCATED BY PROPERTY OWNER

PLAN

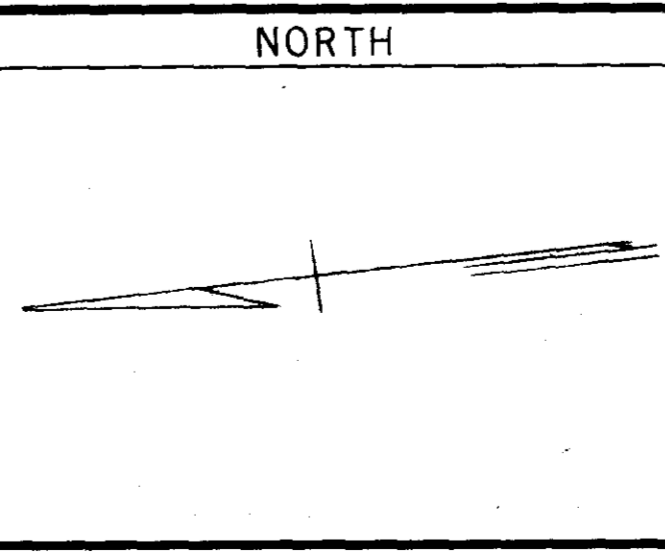


PROFILE


BOOK 4 V PAGE 133

PROJ. NO. WS-3-41-011 LINE G-1

REVISIONS		
NO.	DATE	DESCRIPTION
1	12/10/67	REMOVED LINE G-3 REVISED LINE STA 39+70.75 TO 41+27



SCALE
 HORIZONTALLY
 1" = 100'
 VERTICALLY
 1" = 10'



TOWN OF MAULDIN
 GREENVILLE COUNTY, S.C.
GILDER CREEK BASIN
 SANITARY SEWERS
 PLAN AND PROFILE
 INTERCEPTOR SYSTEM
 PIEDMONT
 ENGINEERS & ARCHITECTS
 420 PARK AVE., GREENVILLE, S.C.

SHEET NO.
37
 DWN R.L.C.
 CKD P.E.D.
 APPD
 JOB 20020
 DATE 4-24-67